 <p>NCAA NAMIBIA CIVIL AVIATION AUTHORITY</p>	<p>REPUBLIC OF NAMIBIA NAMIBIA CIVIL AVIATION AUTHORITY AIRAC AIP SUPPLEMENT</p>	<p>Executive Director Namibia Civil Aviation Authority Private Bag 12003 Ausspannplatz WINDHOEK</p>
<p>Tel: +264 61 702082/2203 Fax: +264 61 702088 e-mail: aip@ncaa.na</p>		<p>AIRAC AIP SUP S08/2024 22 February 2024</p>

AERODROME OBSTACLE CHART TYPE A WALVIS BAY INTERNATIONAL AIRPORT(FYWB)

Effective date: 18 April 2024

Validity Period: PERM

1. This AIP SUP holds Aerodrome Obstacle Chart Type A -ICAO for Walvis Bay International (FYWB) Airport.
2. The production was necessitated by requirements contained in NAMCAR Part 175.
3. The production of the chart illustration, the 1.2 per cent slope shown on the profile plane having a common origin with the take-off flight path area.
4. Obstacles which penetrate the slope and that lie within the take-off flight path area are drawn as per NAMCAR Part 175.
5. This AIP SUP will be cancelled when incorporated into the AIP, anticipated July 2024

AERODROME OBSTACLE CHART-ICAO
 TYPE A (OPERATING LIMITATIONS)

WALVIS BAY/ Walvis Bay Intl Airport

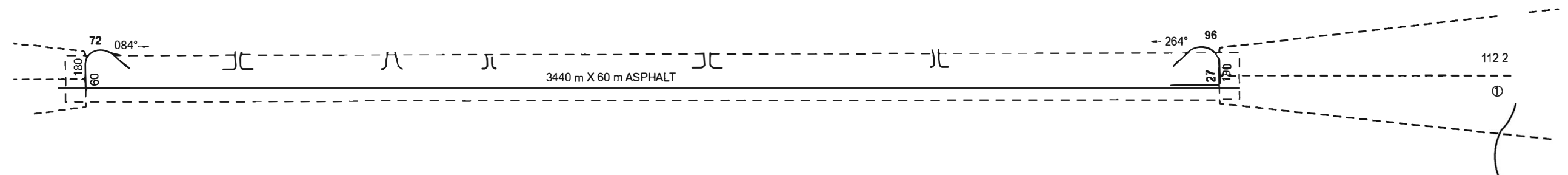
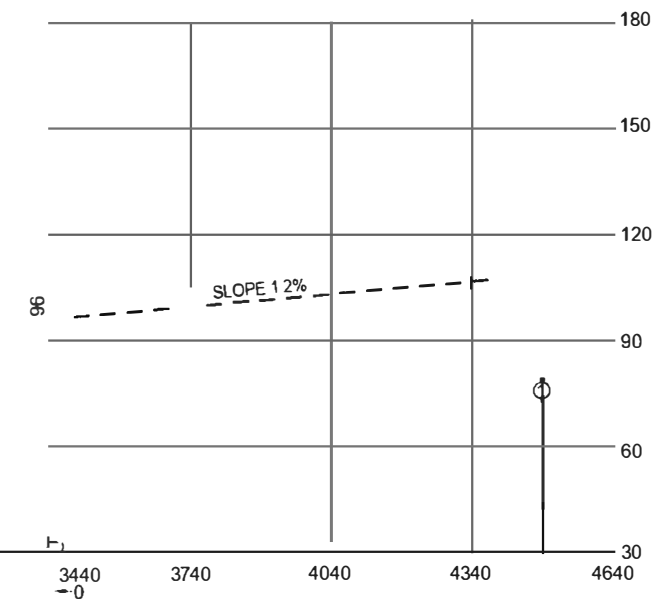

DIMENSIONS AND ELEVATIONS IN METRES

RWY 09 / 27

MAGNETIC VARIATION 12.7°W - JAN 2020

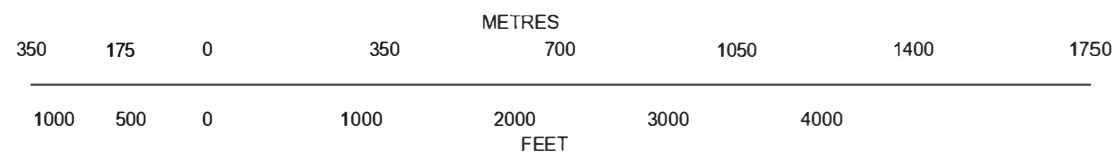
RWY 09 / 27

DECLARED DISTANCES		
RWY 09		RWY 27
3440	TAKE - OFF RUN AVAILABLE	3440
3440	TAKE - OFF DISTANCE AVAILABLE	3440
3440	ACCELERATE STOP DISTANCE AVAILABLE	3440
3440	LANDING DISTANCE AVAILABLE	3440



HORIZONTAL SCALE 1 : 15000

LEGEND	
IDENTIFICATION NUMBER	
TERRAIN CONTOUR	
TERRAIN PENETRATING OBSTACLE PLANE	



AMENDMENT RECORD		
No.	DATE	ENTERED BY